








Road Surface

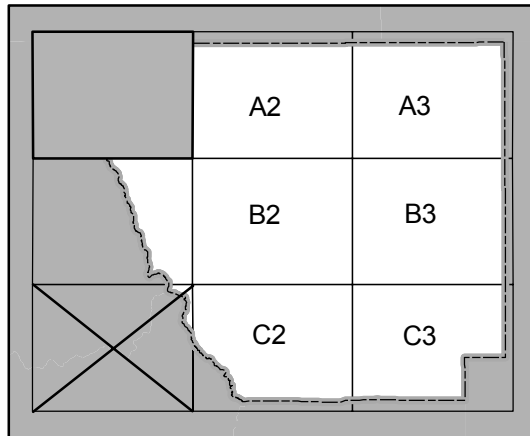
Legend

Road Surface Road Shields

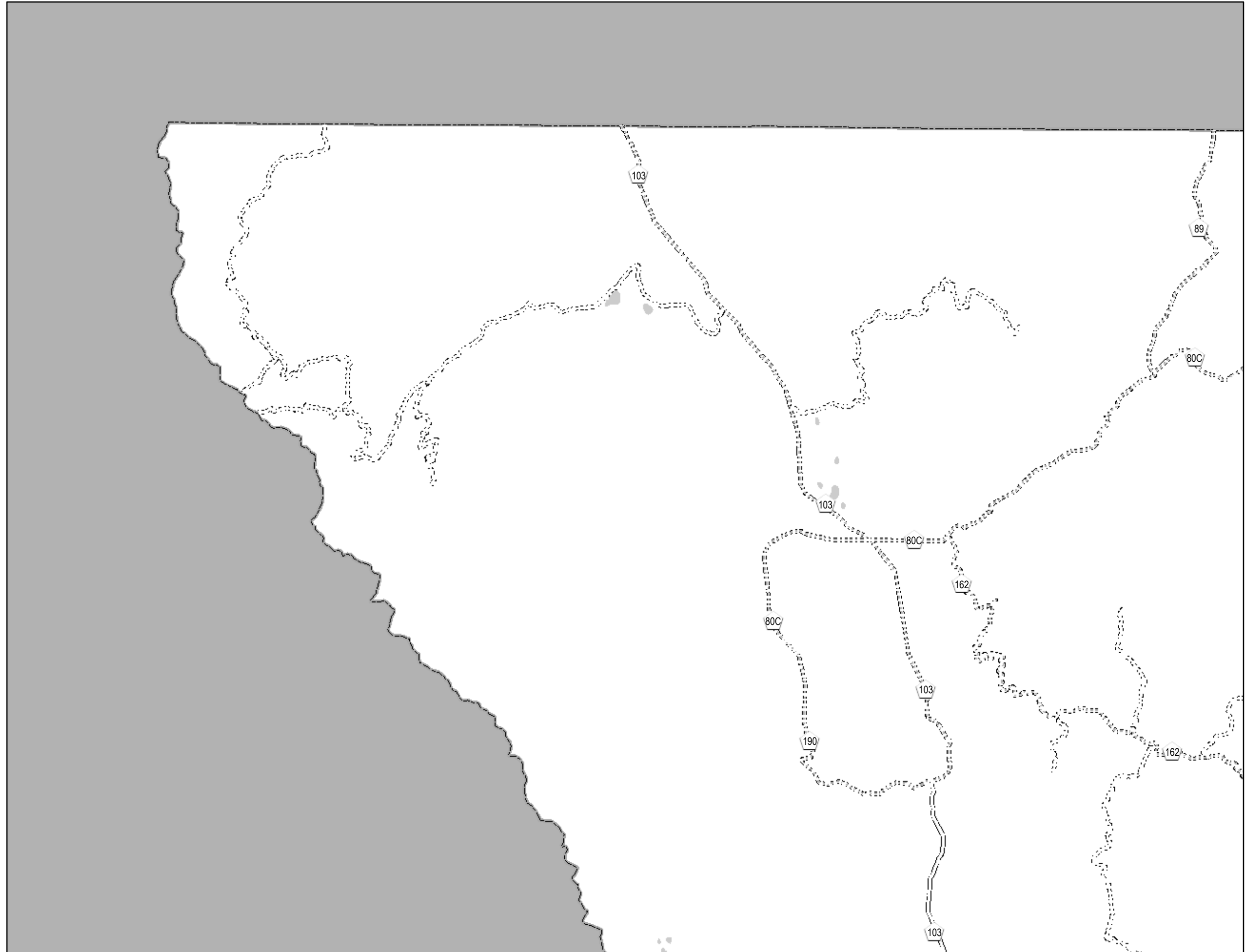
- | | | | |
|-------|-----------|---|-------------|
| ----- | Bladed |  | Interstate |
| ==== | Non-Paved |  | State |
| — | Concrete |  | US |
| — | Paved |  | County |
| — | Highways |  | Lakes |
| —+— | Railroad |  | City Limits |



1 0.5 0 1 2 Miles





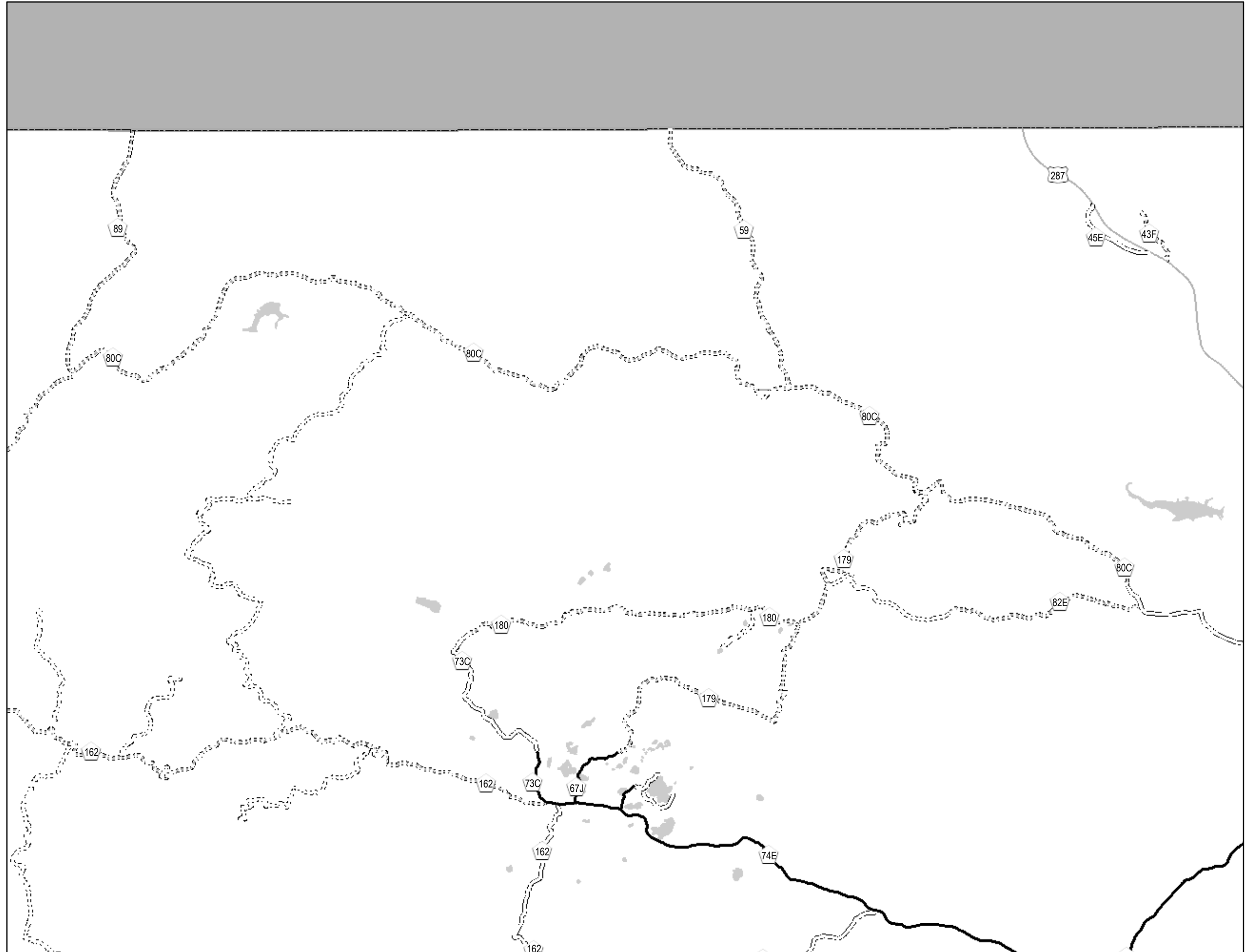
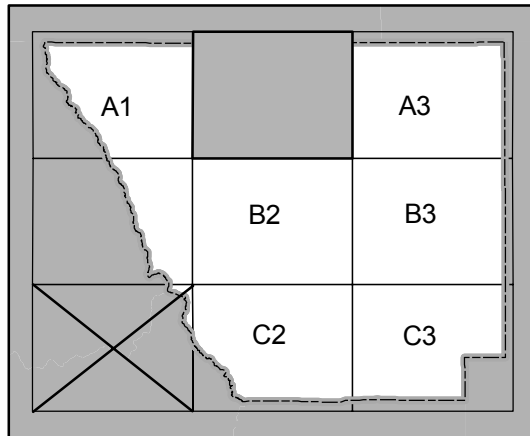

All data and information supplied is for informational purposes only. User expressly acknowledges and agrees that the use of such information is at the sole risk of User. The information provided by Larimer County is without warranty, express or implied, with respect to the accuracy of the data and information contained herein. Under no circumstances shall Larimer County be liable for actual, incidental, special or consequential damages that result from the use of the information by the User, its agents or assigns.



Road Surface

Legend

Road Surface	Road Shields
----- Bladed	 Interstate
==== Non-Paved	 State
— Concrete	 US
— Paved	 County
— Highways	 Lakes
—+— Railroad	 City Limits









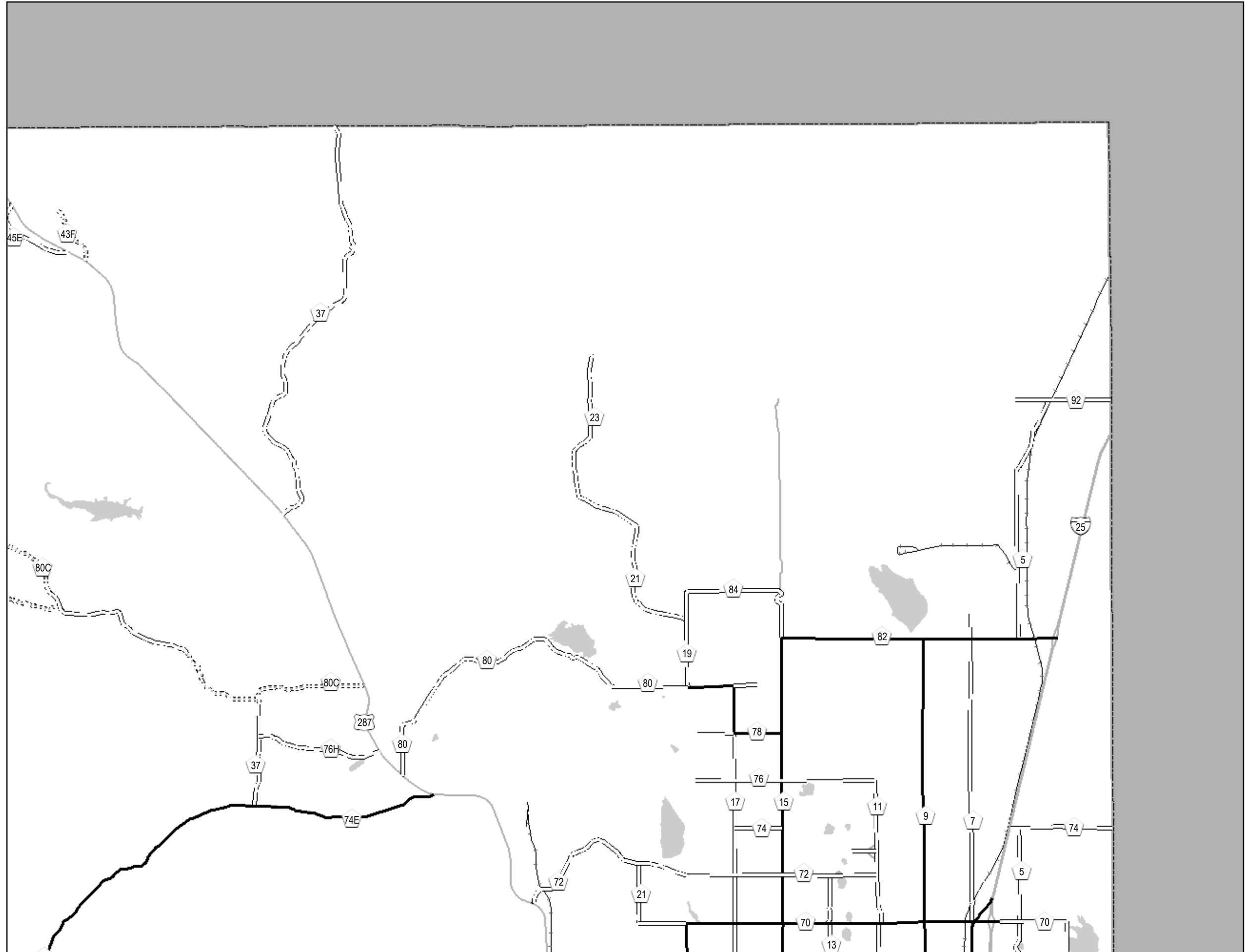
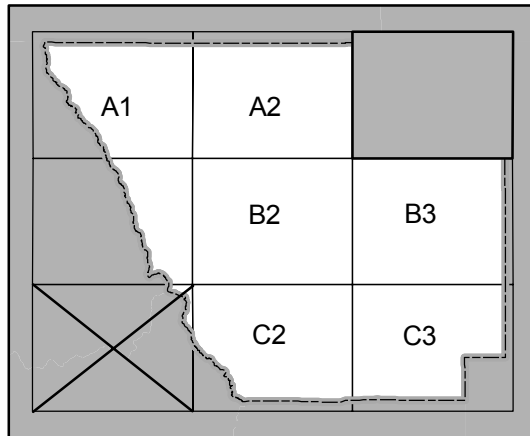

All data and information supplied is for informational purposes only. User expressly acknowledges and agrees that the use of such information is at the sole risk of User. The information provided by Larimer County is without warranty, express or implied, with respect to the accuracy of the data and information contained herein. Under no circumstances shall Larimer County be liable for actual, incidental, special or consequential damages that result from the use of the information by the User, its agents or assigns.

Road Surface

Legend

Road Surface Road Shields

- | | | | |
|-------|-----------|---|-------------|
| | Bladed |  | Interstate |
| --- | Non-Paved |  | State |
| — | Concrete |  | US |
| — | Paved |  | County |
| — | Highways |  | Lakes |
| —+— | Railroad |  | City Limits |










All data and information supplied is for informational purposes only. User expressly acknowledges and agrees that the use of such information is at the sole risk of User. The information provided by Larimer County is without warranty, express or implied, with respect to the accuracy of the data and information contained herein. Under no circumstances shall Larimer County be liable for actual, incidental, special or consequential damages that result from the use of the information by the User, its agents or assigns.

Road Surface

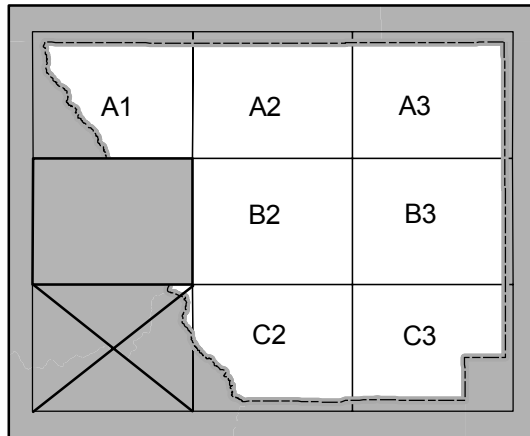
Legend

Road Surface Road Shields

- | | | | |
|-------|-----------|---|-------------|
| | Bladed |  | Interstate |
| == | Non-Paved |  | State |
| — | Concrete |  | US |
| — | Paved |  | County |
| — | Highways |  | Lakes |
| —+— | Railroad |  | City Limits |



1 0.5 0 1 2 Miles







All data and information supplied is for informational purposes only. User expressly acknowledges and agrees that the use of such information is at the sole risk of User. The information provided by Larimer County is without warranty, express or implied, with respect to the accuracy of the data and information contained herein. Under no circumstances shall Larimer County be liable for actual, incidental, special or consequential damages that result from the use of the information by the User, its agents or assigns.

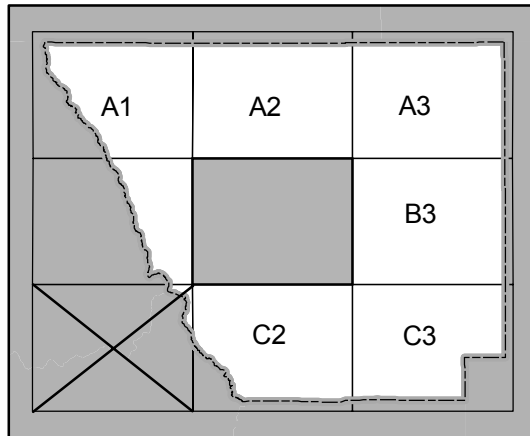



Road Surface

Legend

Road Surface Road Shields

- | | | | |
|-------|-----------|---|-------------|
| | Bladed |  | Interstate |
| --- | Non-Paved |  | State |
| — | Concrete |  | US |
| — | Paved |  | County |
| — | Highways |  | Lakes |
| —+— | Railroad |  | City Limits |









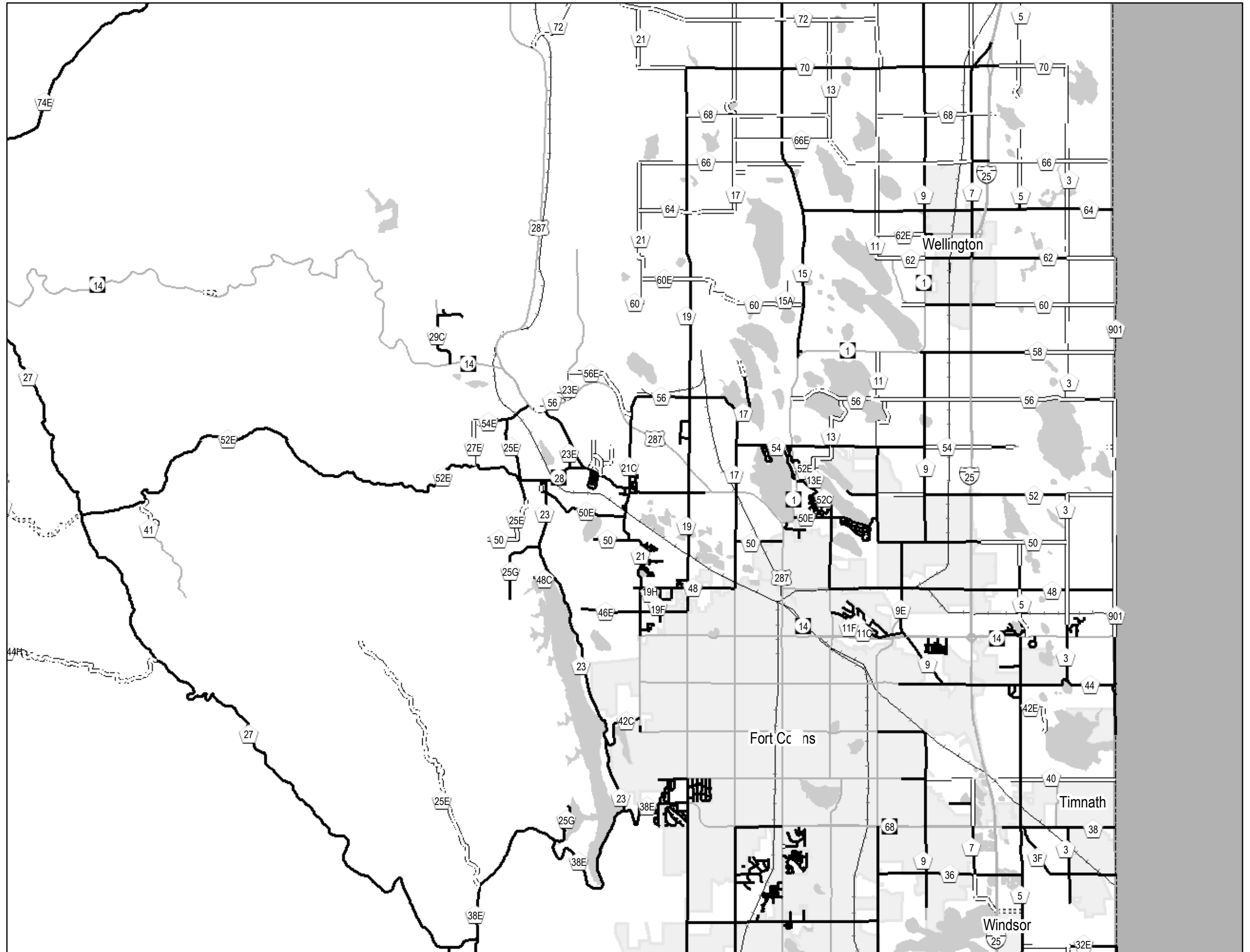
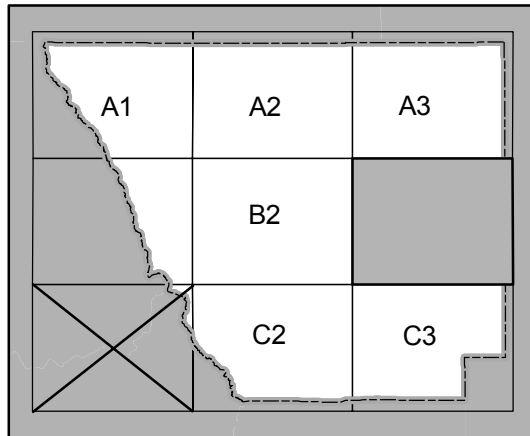

All data and information supplied is for informational purposes only. User expressly acknowledges and agrees that the use of such information is at the sole risk of User. The information provided by Larimer County is without warranty, express or implied, with respect to the accuracy of the data and information contained herein. Under no circumstances shall Larimer County be liable for actual, incidental, special or consequential damages that result from the use of the information by the User, its agents or assigns.

Road Surface

Legend

Road Surface Road Shields

- | | | | |
|-------|-----------|---|-------------|
| | Bladed |  | Interstate |
| --- | Non-Paved |  | State |
| — | Concrete |  | US |
| — | Paved |  | County |
| — | Highways |  | Lakes |
| — | Railroad |  | City Limits |










All data and information supplied is for informational purposes only. User expressly acknowledges and agrees that the use of such information is at the sole risk of User. The information provided by Larimer County is without warranty, express or implied, with respect to the accuracy of the data and information contained herein. Under no circumstances shall Larimer County be liable for actual, incidental, special or consequential damages that result from the use of the information by the User, its agents or assigns.

Road Surface

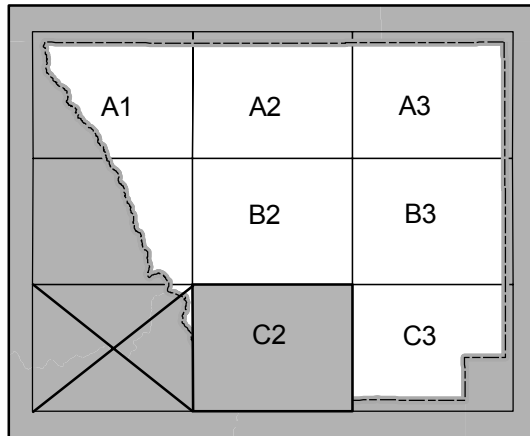
Legend

Road Surface Road Shields

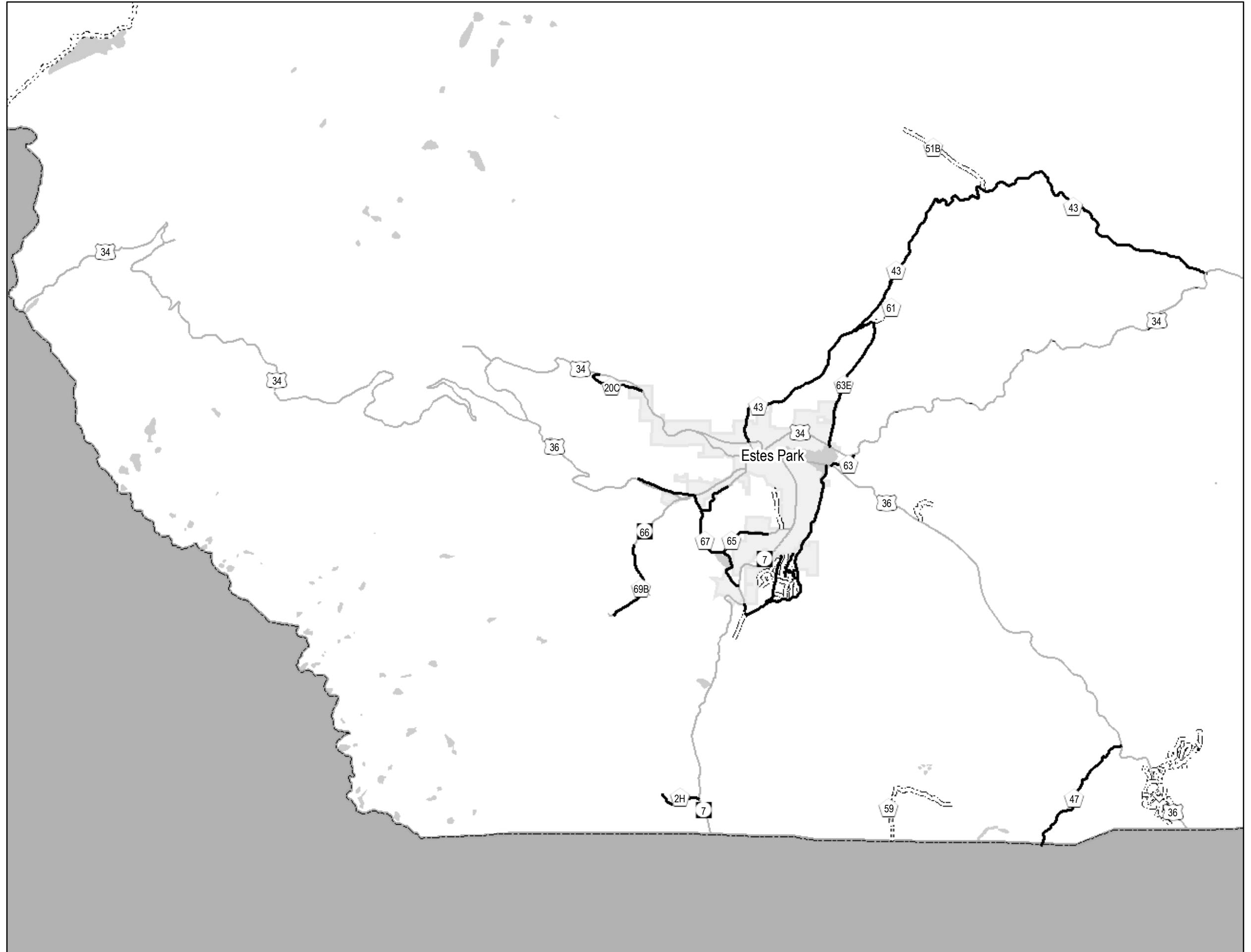
- | | | | |
|-------|-----------|---|-------------|
| | Bladed |  | Interstate |
| == | Non-Paved |  | State |
| — | Concrete |  | US |
| — | Paved |  | County |
| — | Highways |  | Lakes |
| — | Railroad |  | City Limits |



1 0.5 0 1 2 Miles







All data and information supplied is for informational purposes only. User expressly acknowledges and agrees that the use of such information is at the sole risk of User. The information provided by Larimer County is without warranty, express or implied, with respect to the accuracy of the data and information contained herein. Under no circumstances shall Larimer County be liable for actual, incidental, special or consequential damages that result from the use of the information by the User, its agents or assigns.




Road Surface

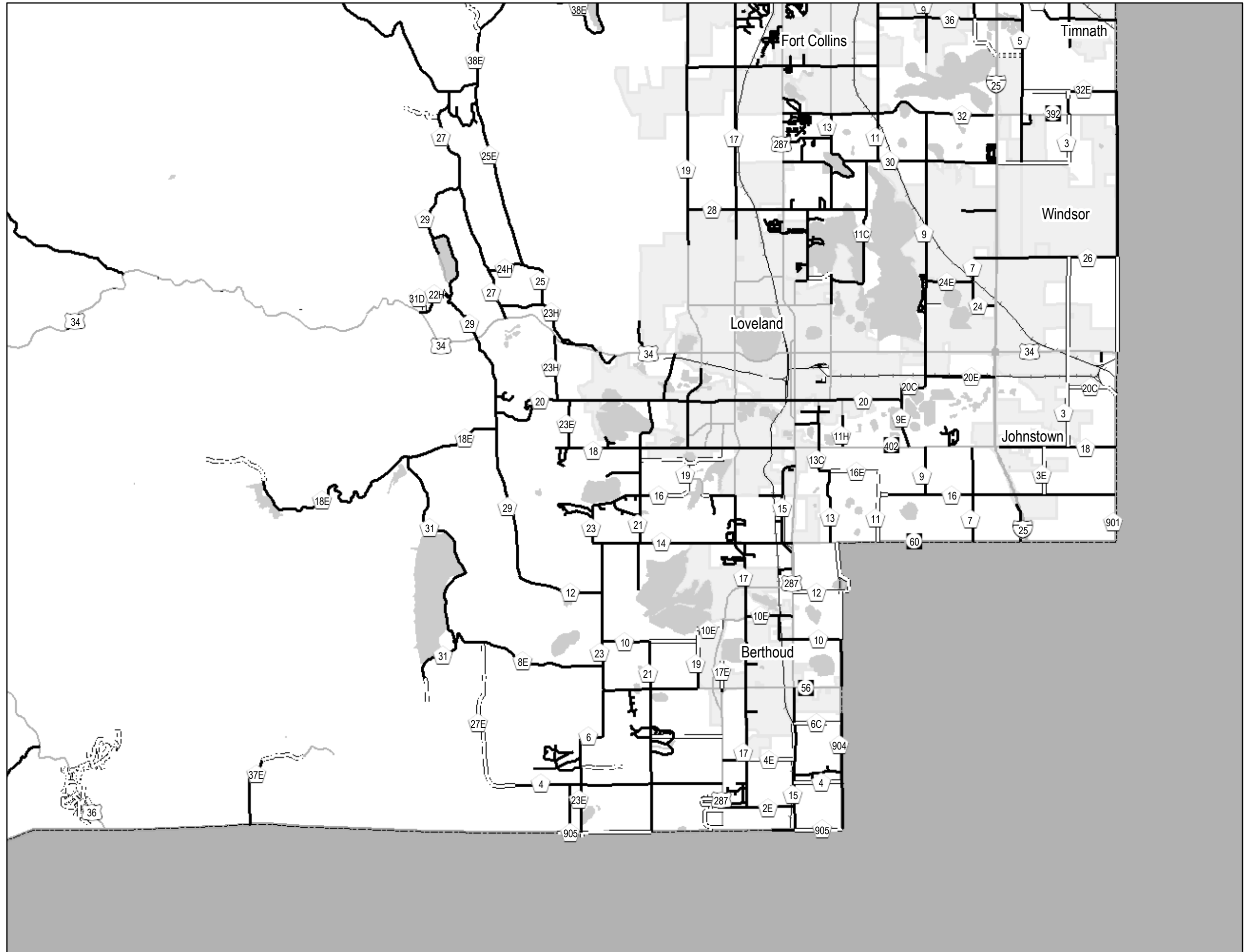
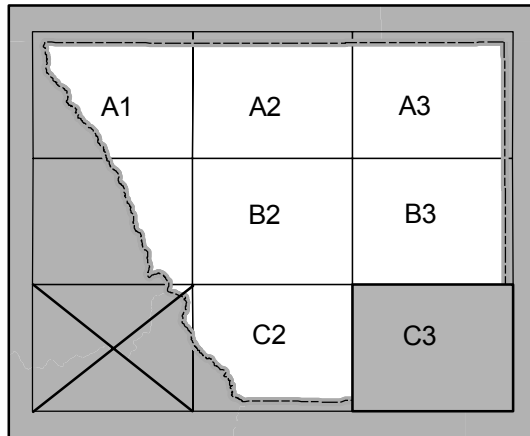
Legend

Road Surface Road Shields

- | | | | |
|-------|-----------|---|-------------|
| ----- | Bladed |  | Interstate |
| ==== | Non-Paved |  | State |
| — | Concrete |  | US |
| — | Paved |  | County |
| — | Highways |  | Lakes |
| — | Railroad |  | City Limits |



1 0.5 0 1 2 Miles

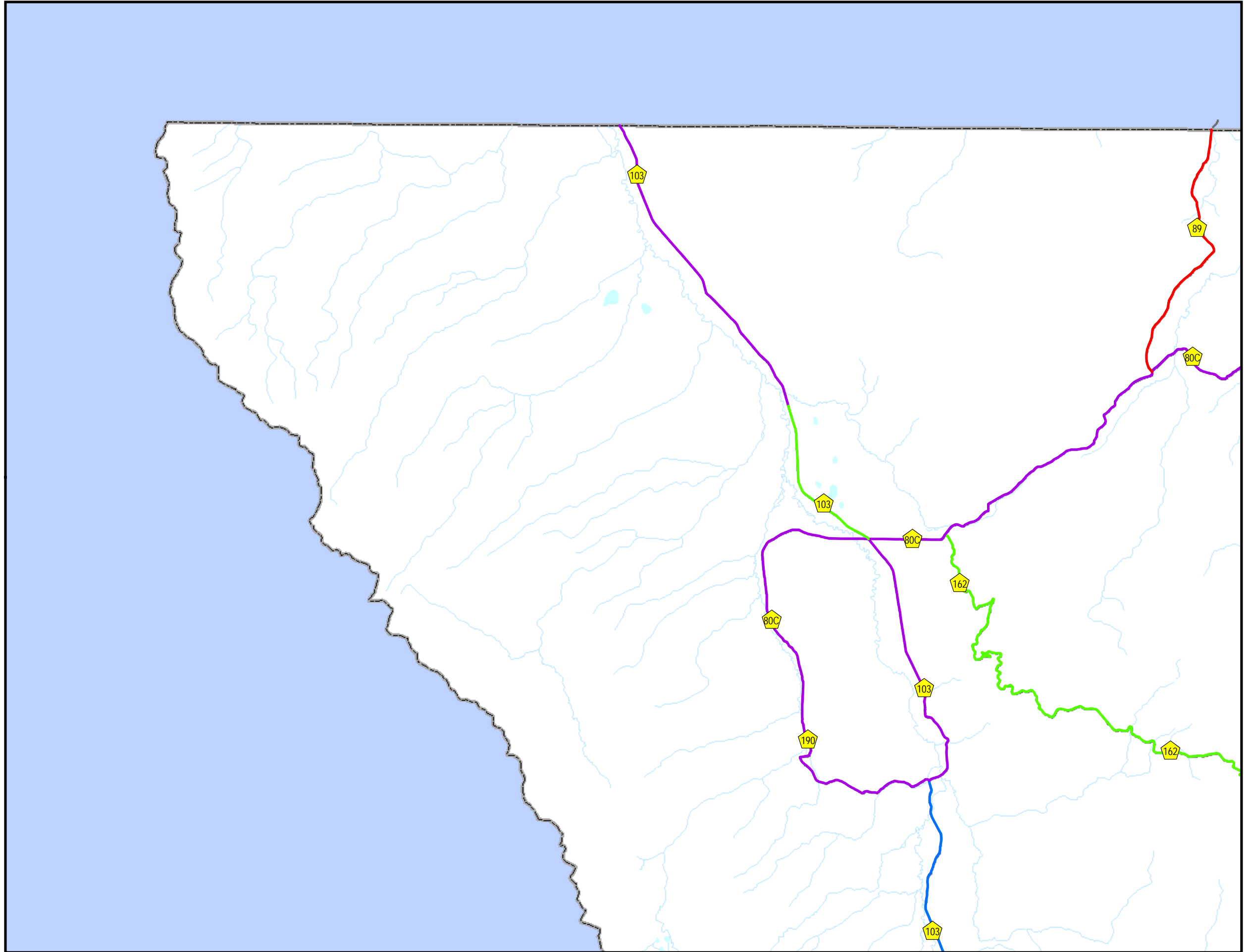
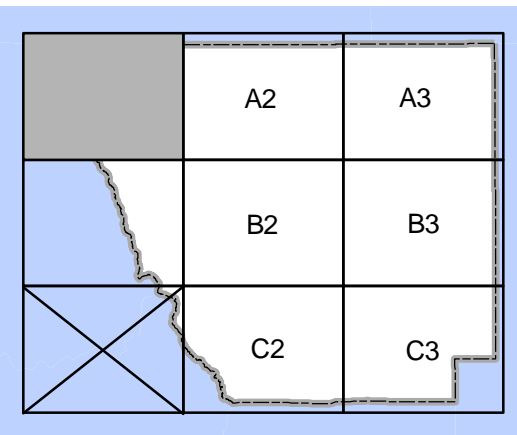




All data and information supplied is for informational purposes only. User expressly acknowledges and agrees that the use of such information is at the sole risk of User. The information provided by Larimer County is without warranty, express or implied, with respect to the accuracy of the data and information contained herein. Under no circumstances shall Larimer County be liable for actual, incidental, special or consequential damages that result from the use of the information by the User, its agents or assigns.

Safety Grade

Legend

- | | |
|---------------------|---------------------|
| Safety Grade | — Rivers |
| — A | — Lakes |
| — B | — City Limits |
| — C | Road Shields |
| — D | — Interstate |
| — F | — State |
| — Highways | — US |
| — Railroad | — County |



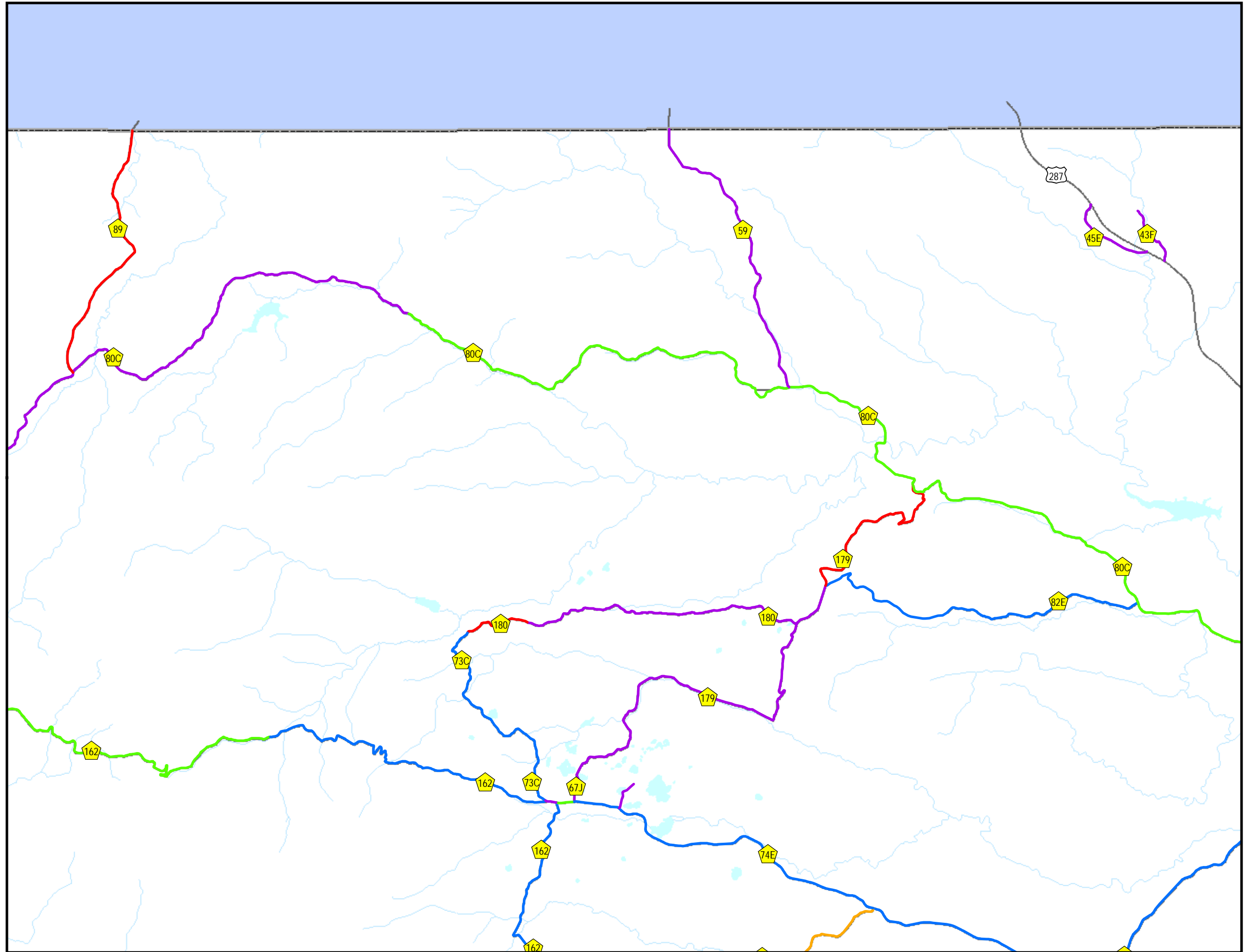
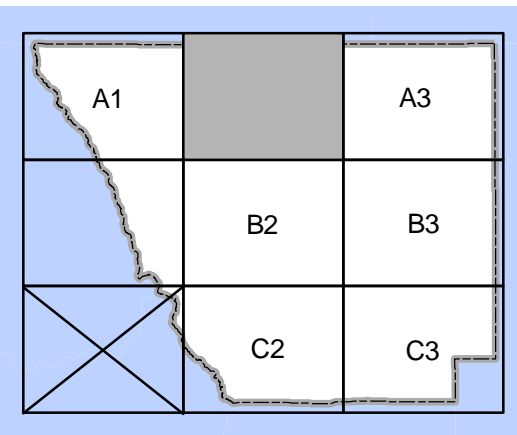

All data and information supplied is for informational purposes only. User expressly acknowledges and agrees that the use of such information is at the sole risk of User. The information provided by Larimer County is without warranty, express or implied, with respect to the accuracy of the data and information contained herein. Under no circumstances shall Larimer County be liable for actual, incidental, special or consequential damages that result from the use of the information by the User, its agents or assigns.

Created: Jan 26, 2009

Safety Grade

Legend

- | | |
|---------------------|---------------------|
| Safety Grade | — Rivers |
| — A | — Lakes |
| — B | — City Limits |
| — C | Road Shields |
| — D | — Interstate |
| — F | — State |
| — Highways | — US |
| — Railroad | — County |




All data and information supplied is for informational purposes only. User expressly acknowledges and agrees that the use of such information is at the sole risk of User. The information provided by Larimer County is without warranty, express or implied, with respect to the accuracy of the data and information contained herein. Under no circumstances shall Larimer County be liable for actual, incidental, special or consequential damages that result from the use of the information by the User, its agents or assigns.

Created: Jan 26, 2009

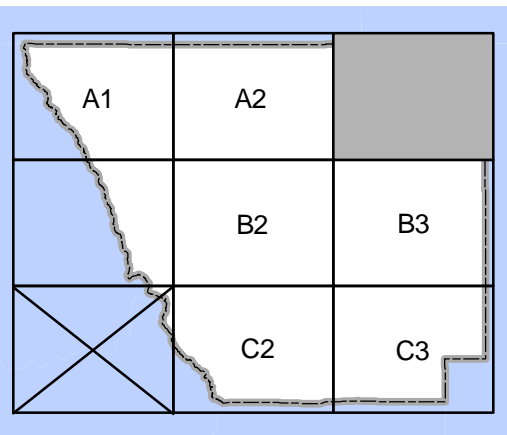
Safety Grade

Legend

- | | |
|---------------------|---------------------|
| Safety Grade | — Rivers |
| — A | — Lakes |
| — B | — City Limits |
| — C | Road Shields |
| — D | — Interstate |
| — F | — State |
| — Highways | — US |
| — Railroad | — County |

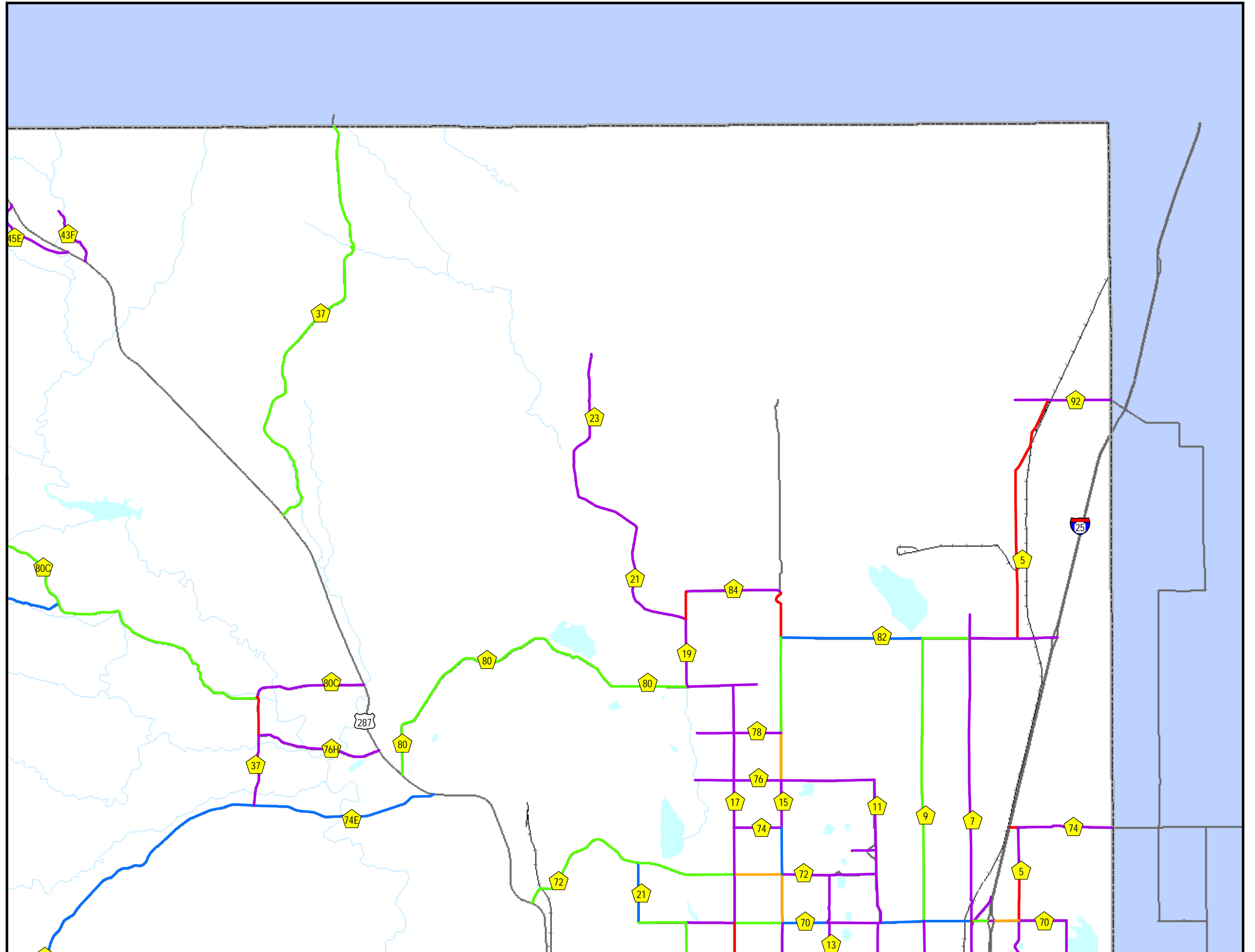


1 0.5 0 1 2 Miles



All data and information supplied is for informational purposes only. User expressly acknowledges and agrees that the use of such information is at the sole risk of User. The information provided by Larimer County is without warranty, express or implied, with respect to the accuracy of the data and information contained herein. Under no circumstances shall Larimer County be liable for actual, incidental, special or consequential damages that result from the use of the information by the User, its agents or assigns.

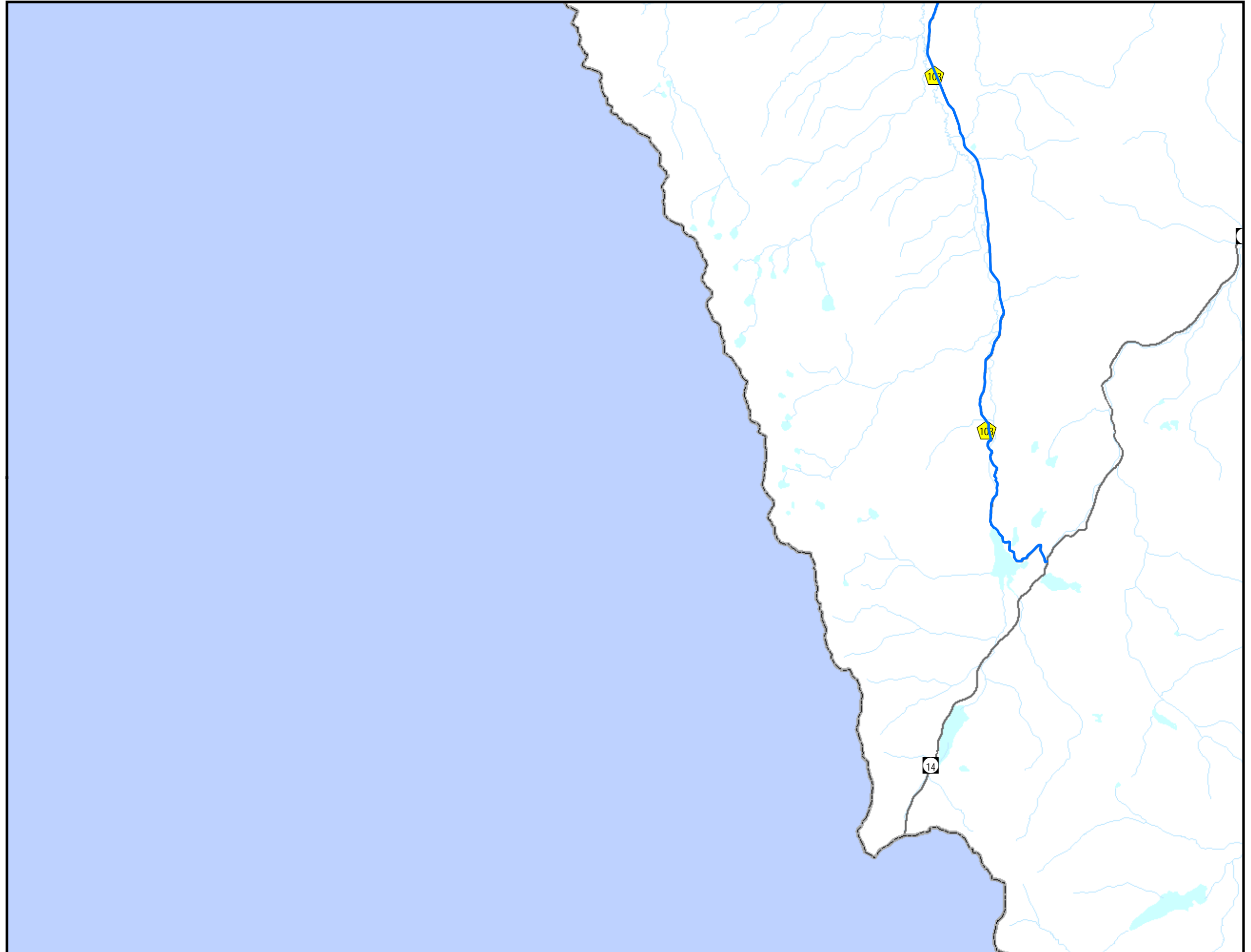
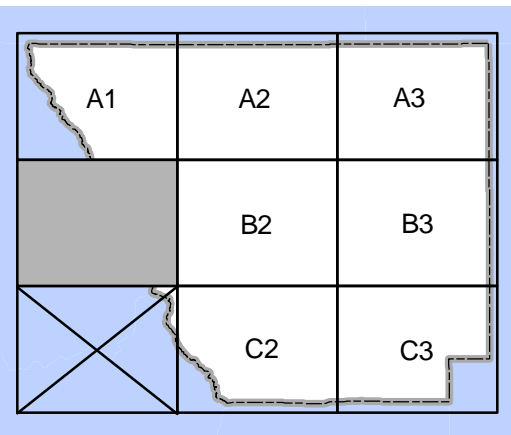

Created: Jan 26, 2009



Safety Grade

Legend

- | | |
|---------------------|---------------------|
| Safety Grade | — Rivers |
| — A | — Lakes |
| — B | — City Limits |
| — C | Road Shields |
| — D | — Interstate |
| — F | — State |
| — Highways | — US |
| — Railroad | — County |



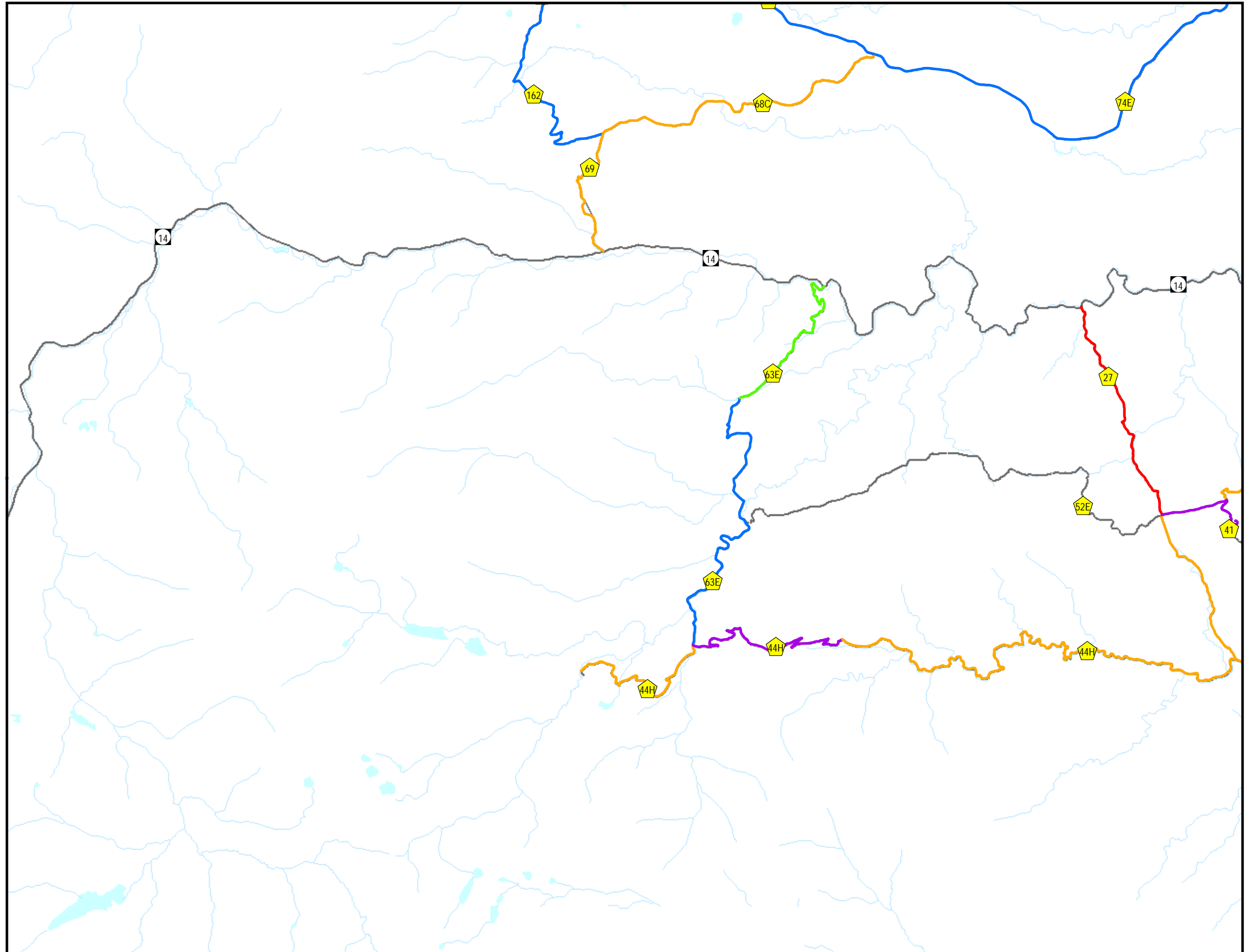
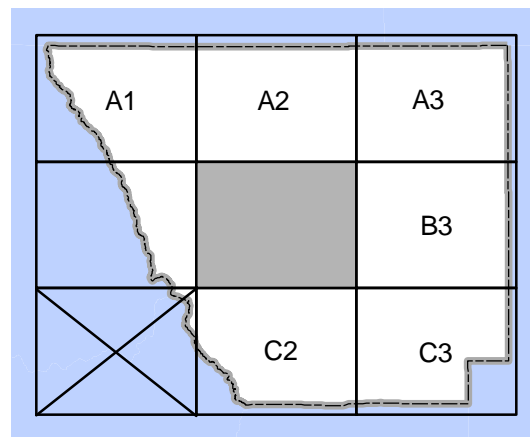

All data and information supplied is for informational purposes only. User expressly acknowledges and agrees that the use of such information is at the sole risk of User. The information provided by Larimer County is without warranty, express or implied, with respect to the accuracy of the data and information contained herein. Under no circumstances shall Larimer County be liable for actual, incidental, special or consequential damages that result from the use of the information by the User, its agents or assigns.

Created: Jan 26, 2009

Safety Grade

Legend

Safety Grade	
	A
	B
	C
	D
	F
	Highways
	Railroad
	Rivers
	Lakes
	City Limits
Road Shields	
	Interstate
	State
	US
	County



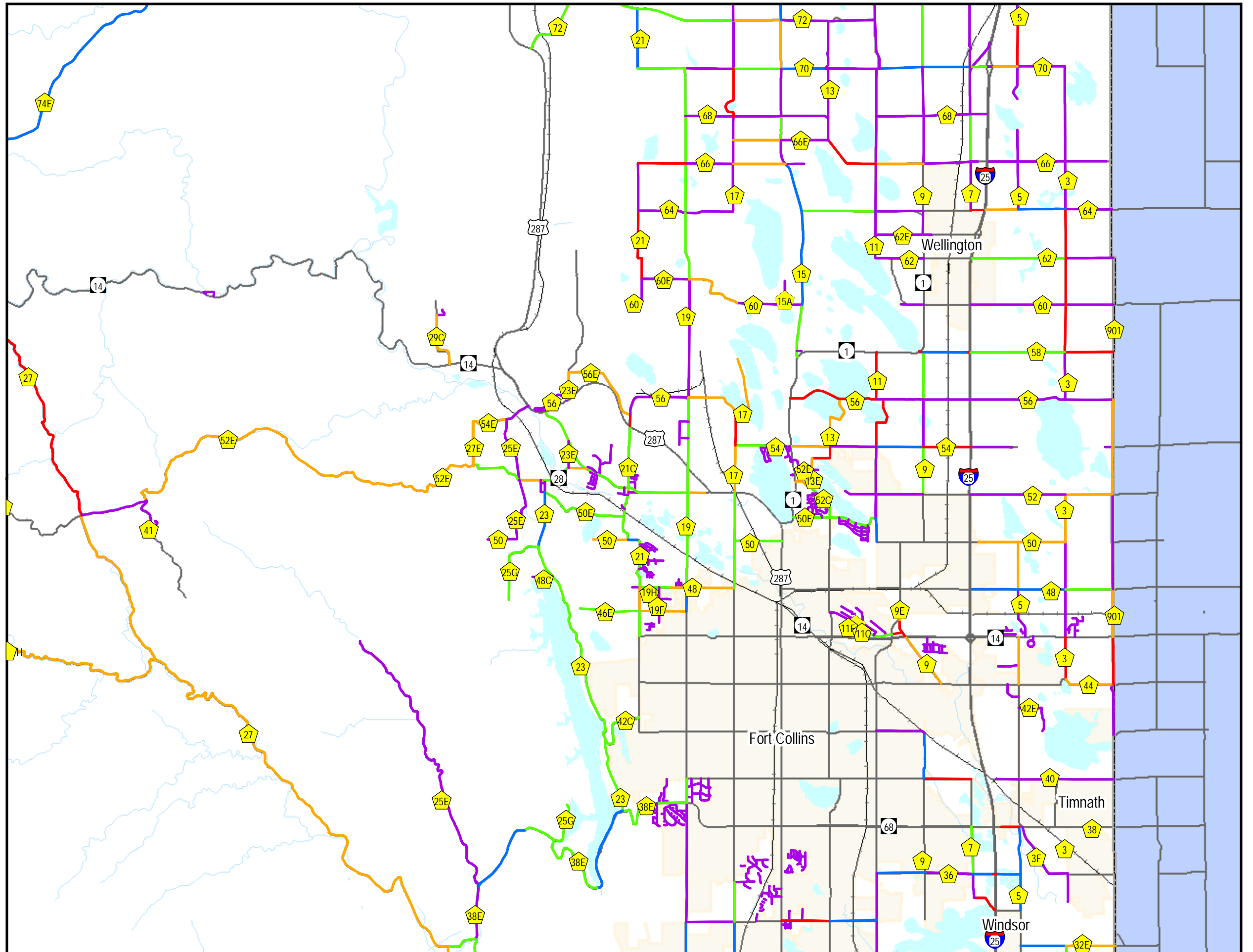
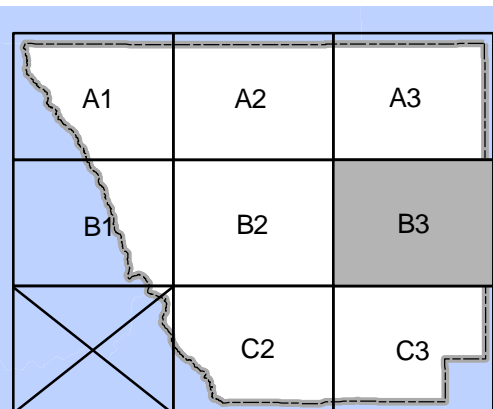

All data and information supplied is for informational purposes only. User expressly acknowledges and agrees that the use of such information is at the sole risk of User. The information provided by Larimer County is without warranty, express or implied, with respect to the accuracy of the data and information contained herein. Under no circumstances shall Larimer County be liable for actual, incidental, special or consequential damages that result from the use of the information by the User, its agents or assigns.

Created: Jan 26, 2009

Safety Grade

Legend

- | | |
|---------------------|---------------------|
| Safety Grade | — Rivers |
| — A | — Lakes |
| — B | — City Limits |
| — C | Road Shields |
| — D | — Interstate |
| — F | — State |
| — Highways | — US |
| — Railroad | — County |



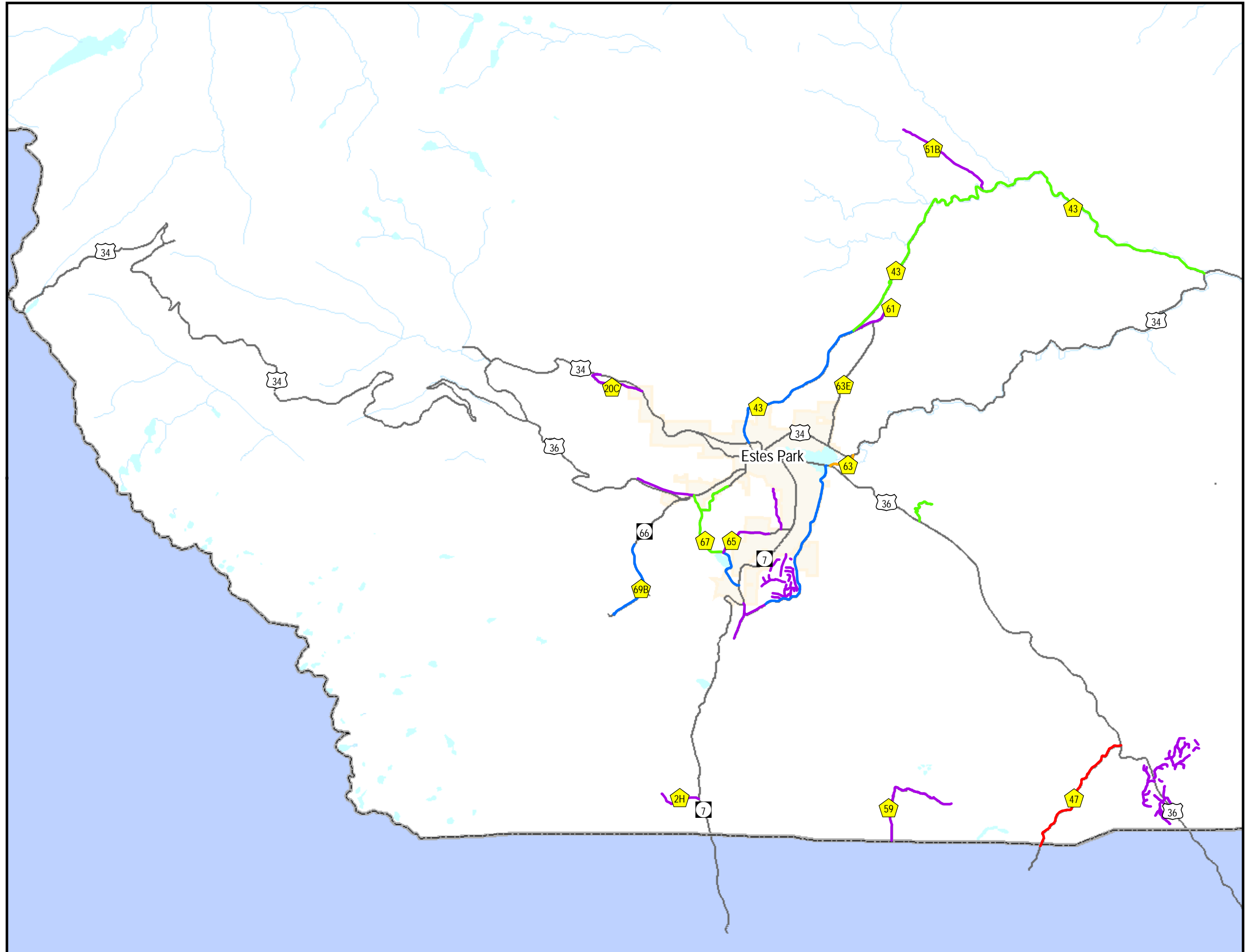
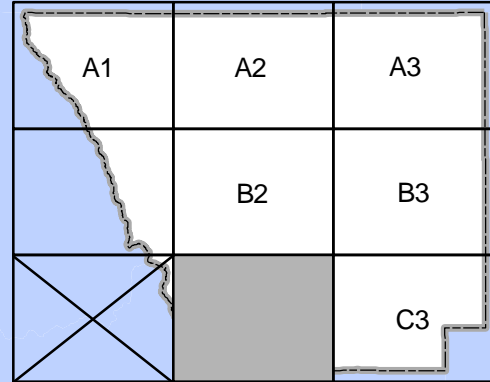

All data and information supplied is for informational purposes only. User expressly acknowledges and agrees that the use of such information is at the sole risk of User. The information provided by Larimer County is without warranty, express or implied, with respect to the accuracy of the data and information contained herein. Under no circumstances shall Larimer County be liable for actual, incidental, special or consequential damages that result from the use of the information by the User, its agents or assigns.

Created: Jan 26, 2009

Safety Grade

Legend

- | | |
|---------------------|---------------------|
| Safety Grade | — Rivers |
| — A | — Lakes |
| — B | — City Limits |
| — C | Road Shields |
| — D | — Interstate |
| — F | — State |
| — Highways | — US |
| — Railroad | — County |








All data and information supplied is for informational purposes only. User expressly acknowledges and agrees that the use of such information is at the sole risk of User. The information provided by Larimer County is without warranty, express or implied, with respect to the accuracy of the data and information contained herein. Under no circumstances shall Larimer County be liable for actual, incidental, special or consequential damages that result from the use of the information by the User, its agents or assigns.

Created: Jan 26, 2009

Safety Grade

Legend

- Safety Grade**
- A
 - B
 - C
 - D
 - F
 - Highways
 - Railroad
- Road Shields**
-  Interstate
 -  State
 -  US
 -  County
- Other Features**
- Rivers
 - Lakes
 - City Limits



A1	A2	A3
B1	B2	B3
X	C2	C3

All data and information supplied is for informational purposes only. User expressly acknowledges and agrees that the use of such information is at the sole risk of User. The information provided by Larimer County is without warranty, express or implied, with respect to the accuracy of the data and information contained herein. Under no circumstances shall Larimer County be liable for actual, incidental, special or consequential damages that result from the use of the information by the User, its agents or assigns.

Created: Jan 26, 2009

